

# Fairmont Triathlon RUN MAP



Budd Lake

Hall Lake

Gomsrud Park

Clinic Cir

Johnson St  
Cardinal Park

High School

2 miles

Lair Rd

Cardinal St  
Tennis Courts

Southport

Charles




Cardinal

Southwind Dr

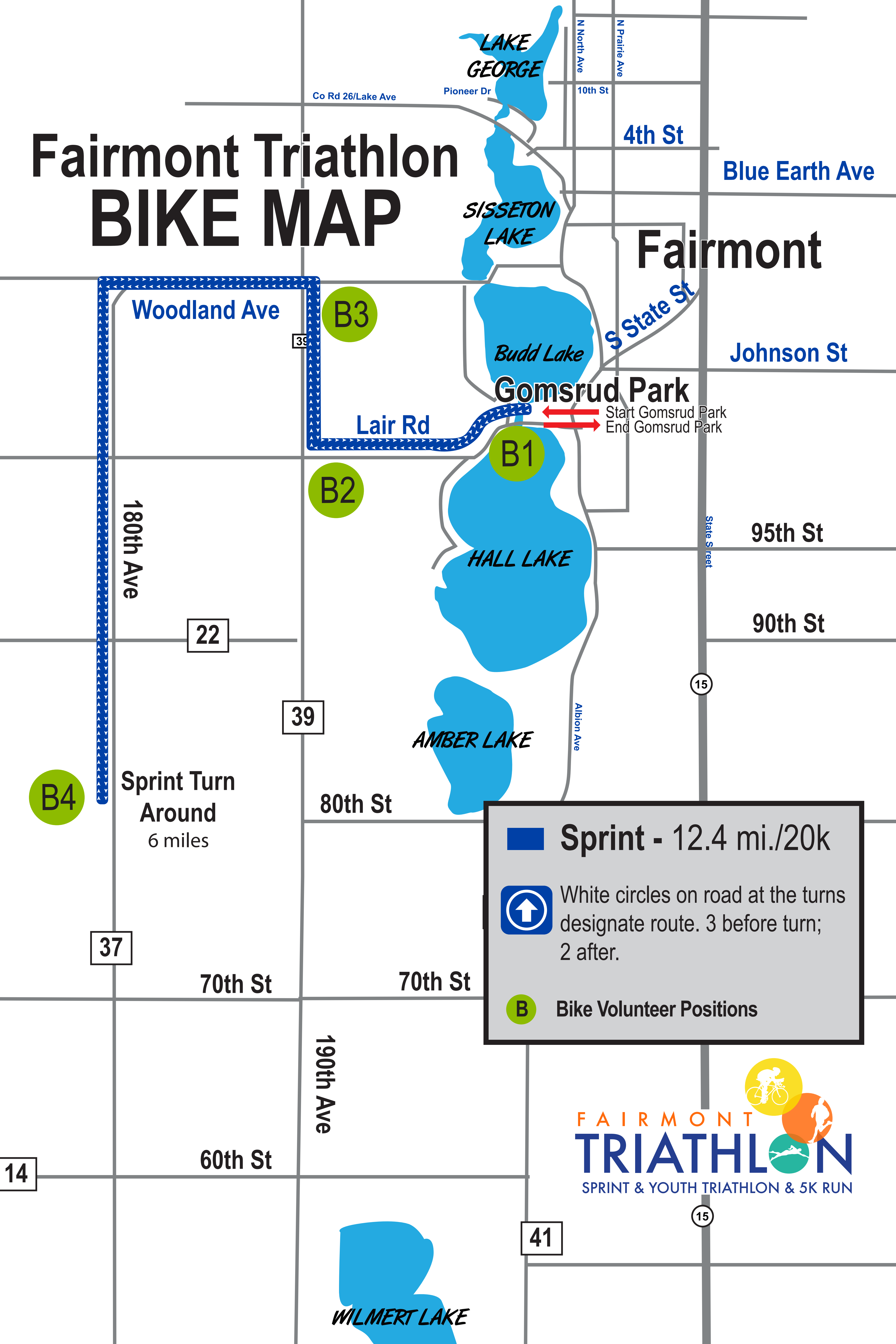
W1




1 mile

Bell Vue Rd

-  Sprint/Duo/5K - 3.1 mi/5k
-  Run Turn Volunteer Position
-  Water Station

# Fairmont Triathlon BIKE MAP



-  **Sprint - 12.4 mi./20k**
-  White circles on road at the turns designate route. 3 before turn; 2 after.
-  **B** Bike Volunteer Positions

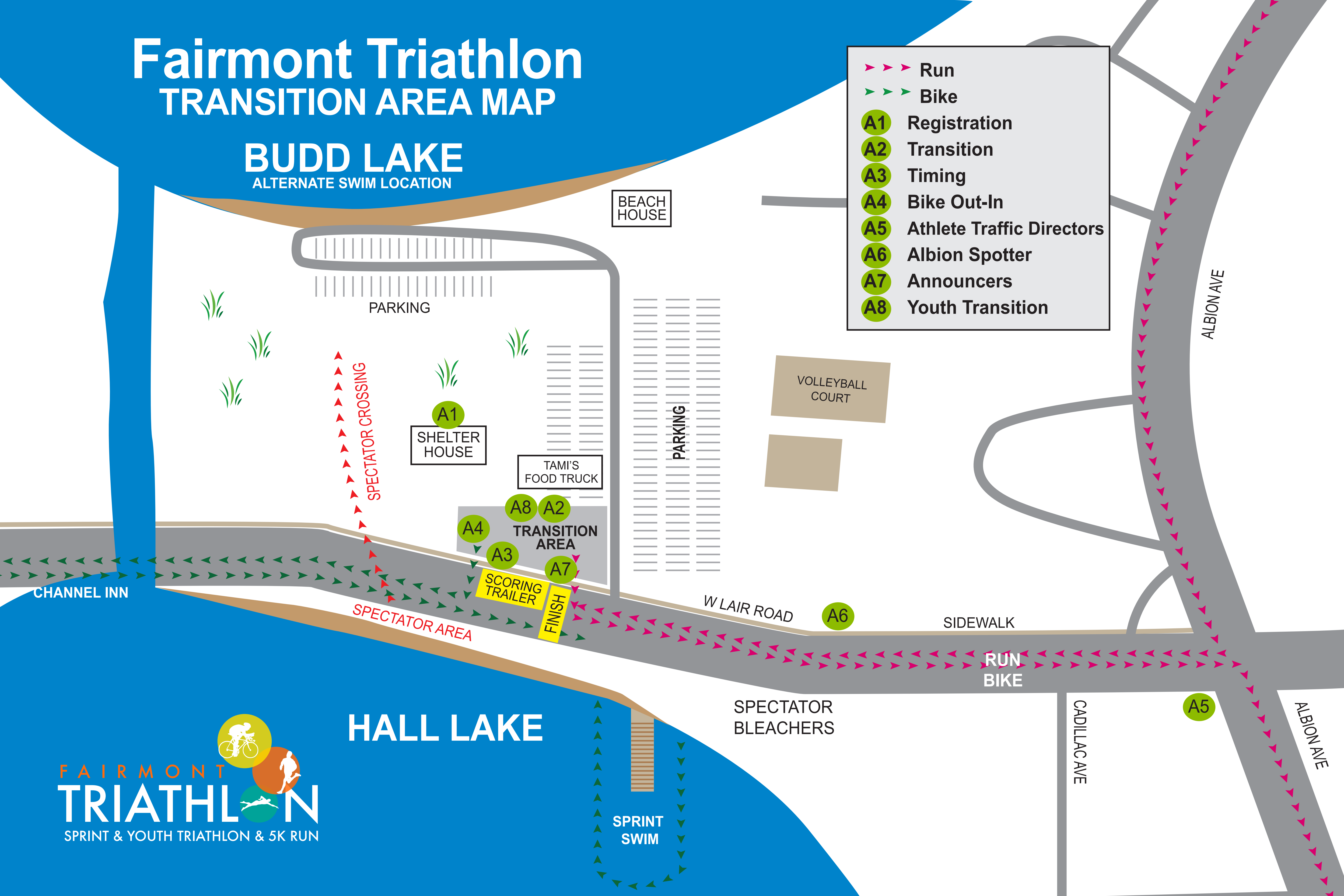


# Fairmont Triathlon

## TRANSITION AREA MAP

**BUDD LAKE**  
ALTERNATE SWIM LOCATION

- ▶▶▶ Run
- ▶▶▶ Bike
- A1** Registration
- A2** Transition
- A3** Timing
- A4** Bike Out-In
- A5** Athlete Traffic Directors
- A6** Albion Spotter
- A7** Announcers
- A8** Youth Transition



CHANNEL INN

**HALL LAKE**

SPRINT SWIM

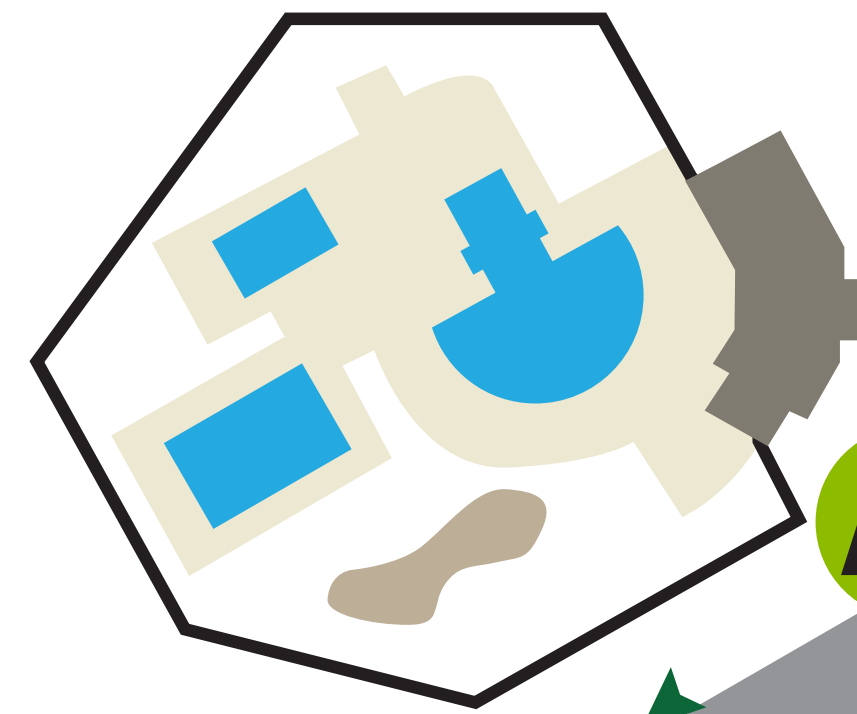


# Fairmont Triathlon YOUTH EVENT MAP

MAYO

JOHNSON ST

FAIRMONT  
AQUATIC PARK



PARKING

FAIRMONT HIGH SCHOOL

A1  
PARKING

JOE BURNS TRAIL

▶▶▶ **Bike**  
• 1 Lap - Ages 6-8  
• 2 Laps - Ages 9-11  
• 3 Laps - Ages 12-15

▶▶▶ **Run**

▶▶▶ **Swim**

A1 **Registration**

▬ **Closed Road**



FAIRMONT  
**TRIATHLON**  
SPRINT & YOUTH TRIATHLON & 5K RUN